

FILE: R:\Projects\1942 Higuine Boca West COCAD\Plans\1942-C4\PAVING GRADING & DRAINAGE PLAN.dwg Friday, January 15, 2021 11:41:07 AM  
DATE: 1/15/2021 5:38:01 PM  
THIS LINE SHOULD MEASURE ONE HALF INCH ON A HALF SCALE PRINT.


**PRELIMINARY  
PROGRESS PLAN  
1/15/21**

Always call 811 two full business days before you dig


**Sunshine811.com**



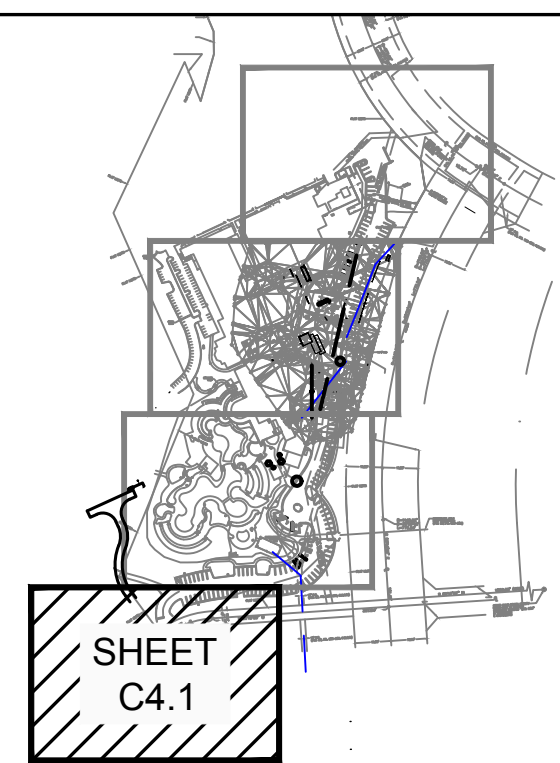
### LEGEND

-  ———— PROPERTY LINE / ROW LINE  
 RE-WORK EXISTING PAVEMENT  
 - - - - - SILT FENCE


- 
- PROPOSED PAVEMENT
- EXISTING SIDEWALK
- PROPOSED SIDEWALK

- 
- PROPOSED STORM PIPE
  - PROPOSED RWL (RAIN WATER LEADER)
  - EXISTING STORM PIPE
  - PROPOSED GRADES

- 

[illegible]

## KEY MAP



SITE II  
BOCA WEST RECREATIONAL PUD  
FLORIDA

PAVING GRADING &amp; DRAINAGE PLAN

PROJ. NO.: 1942  
DRAWN BY: RC  
SHEET:

C4.1

PROJ. NO.: 1942

DRAWN BY: RC

SHEET:

## C4.1

\_\_\_\_\_

---